

Tyrone - Cavan Interconnector

Volume 3 - Part 3(b) of 5

Consolidated Environmental Statement
Appendices



Part funded by
EU TEN-E Initiative





Produced in association with:



9th Floor
The Clarence West Building
2 Clarence Street West
Belfast
BT2 7GP

Telephone: +44 (0)28 9060 7200
Fax: +44 (0)28 9060 7399
Website: www.aecom.com

**This document is Volume 3 : Appendices Part 3 of the
Tyrone – Cavan Interconnector Environmental Statement (ES).**
The whole ES consists of a number of documents printed separately and should be read
together.

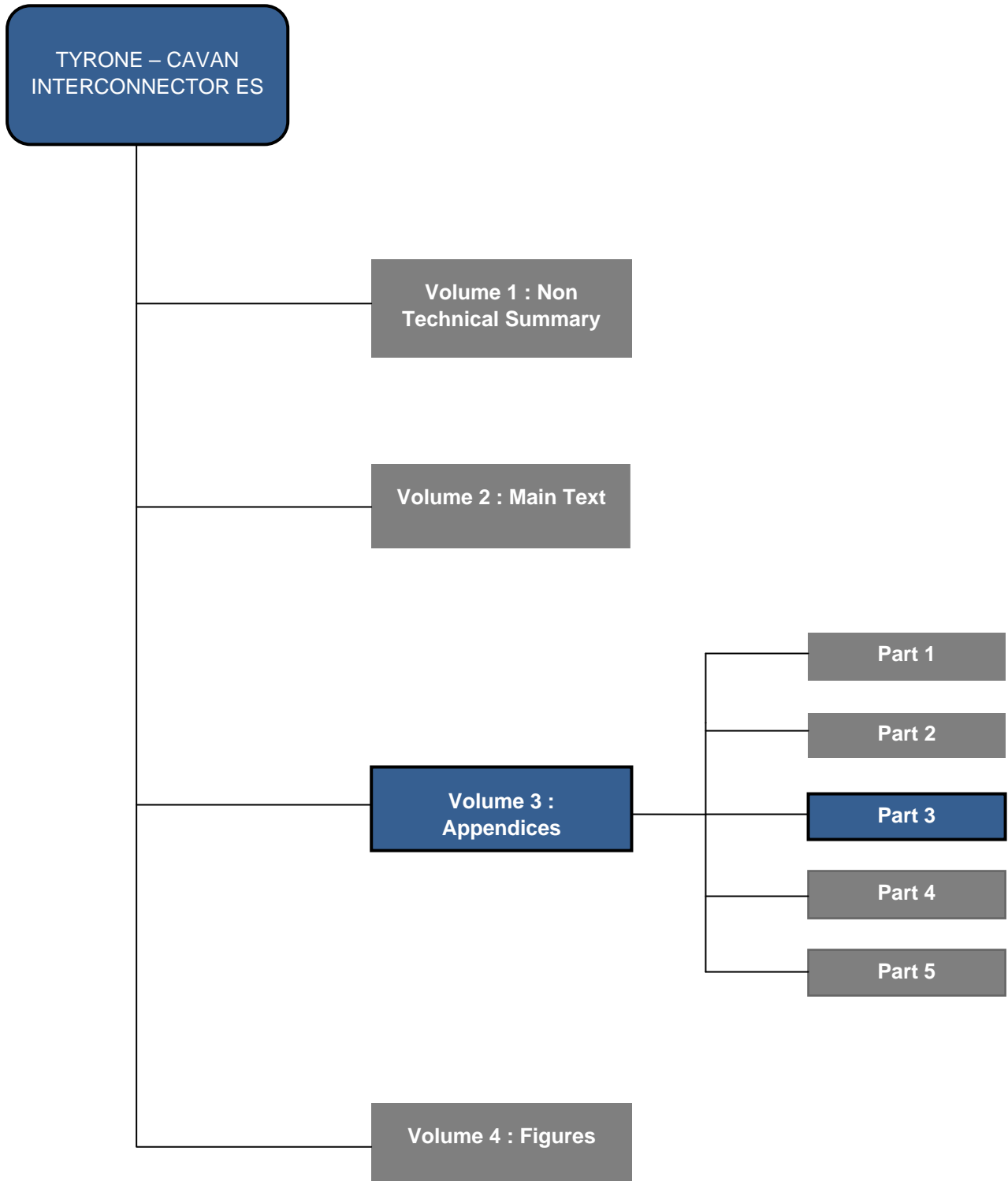


Table of contents

Volume 3 Appendices Part 1

Appendix 2A	Utility Regulator Letter
Appendix 4A	ECOFYS Letter
Appendix 4B	PB Power Report (2013)
Appendix 4C	Turleenan - Kingscourt 400kV Project Visual Assessment of New Tower Outline 2007
Appendix 5A	Outline Construction Environmental Management Plan (OCEMP)
Appendix 5B	Substation Drainage Technical Note
Appendix 5C	Minimum and Maximum 400kV Tower Foundations
Appendix 5D	Substation Planting Schedule
Appendix 6A	Section 1: Consultation Summary Response Tables and Responses

Volume 3 Appendices Part 2

Appendix 6A	Section 2: Consultation Responses 2006 - 2013
-------------	---

Volume 3 Appendices Part 3

Appendix 7A	DECC Code of Practice
Appendix 7B	Email from St. Jude Medical
Appendix 8A	Legislation and Planning Policy
Appendix 8B	NIEA WMU Response
Appendix 9A	Details of ASSI designations
Appendix 9B	Historical Ordnance Survey Plans
Appendix 10A	Consultations
Appendix 10B	Bat Appendices
Appendix 10C	Phase 1 Habitat Survey Target Notes
Appendix 10D	Plant Species List

Volume 3 Appendices Part 4

- Appendix 10E Badger Appendix
- Appendix 10F Breeding Birds
- Appendix 10G Wintering Birds
- Appendix 10H Article 6 ToLS
- Appendix 10I Conservation Status
- Appendix 11A Explanation of Noise Terms
- Appendix 11B Line Noise Applet Prediction Notes
- Appendix 11C Background noise levels recorded along the proposed overhead line route and substation in 2005
- Appendix 12A Cultural Heritage Features
- Appendix 12B Criteria for Impact Significance
- Appendix 12C Ulster Museum Records
- Appendix 12D Aerial Photographs
- Appendix 12E Cultural Heritage Features within Wider Study Area.
- Appendix 12F Built Heritage
- Appendix 13A Individual Properties Assessment Table
- Appendix 13B Cumulative Assessment Table
- Appendix 14A Summary of Individual Land Parcel Impacts

Volume 3 Appendices Part 5

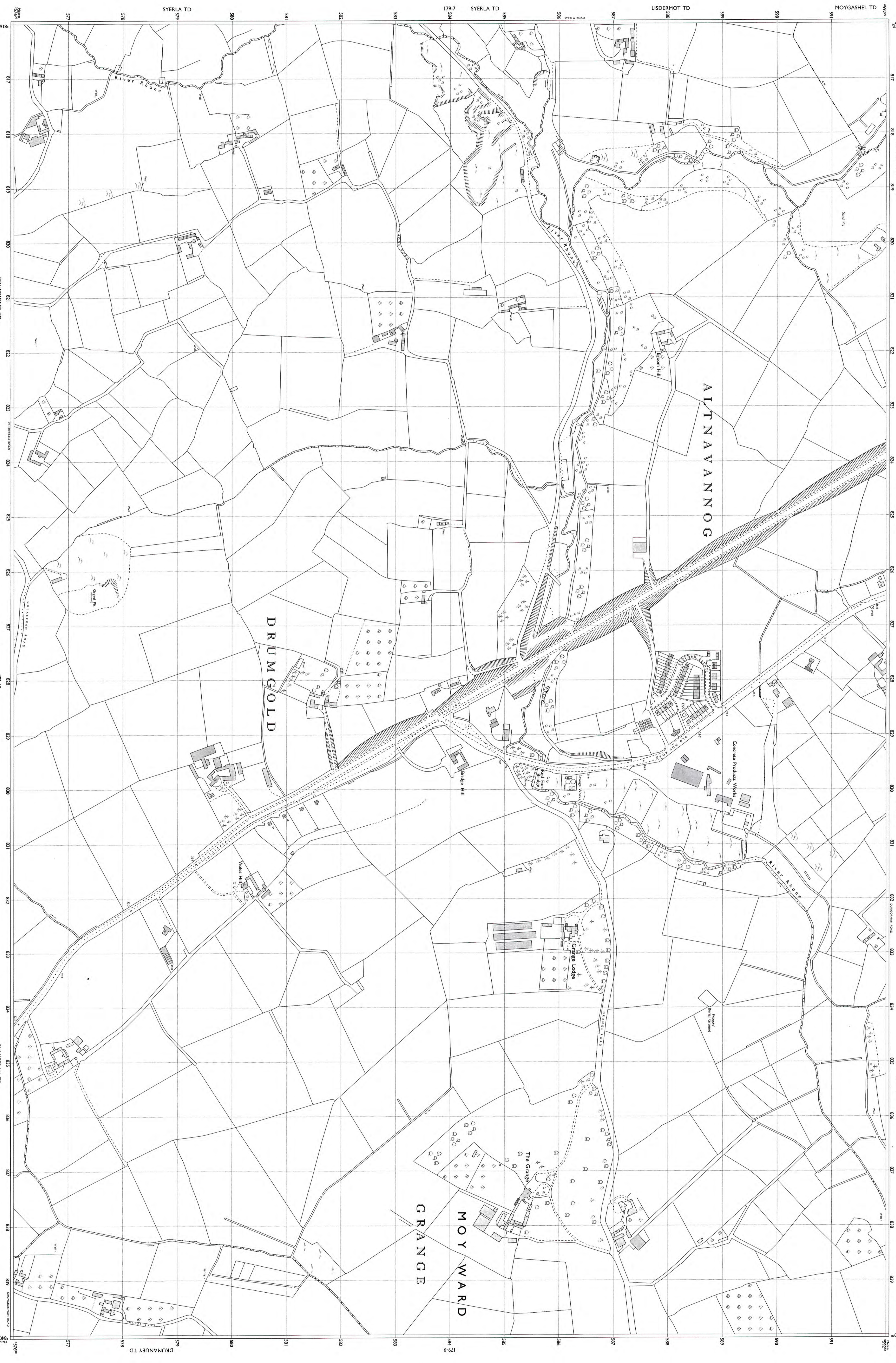
- Appendix 17A Turleenan Substation Flood Risk and Surface Water Management
- Appendix 18A Transport Assessment

For ease of use this document has been printed in A4 format. Should a larger format be required, an electronic version is available at www.nie.co.uk.

Alternatively a printed A3 version may be obtained by contacting NIE at:

NIE Major Projects
120 Malone Road, Belfast, BT9 5HT
Tel: 08457 643 643

Appendix 9B Historical Ordnance Survey Plans



PLAN 179-8
 A (GRID SQUARE H)
 Surveyed 1927 Revised 1973
 Levelled 1955
 Heights are given in metres above Mean Sea Level at Belfast
 To convert metres to feet, multiply by 3.281

ORDNANCE SURVEY OF
 NORTHERN IRELAND
 LONDON
 1973

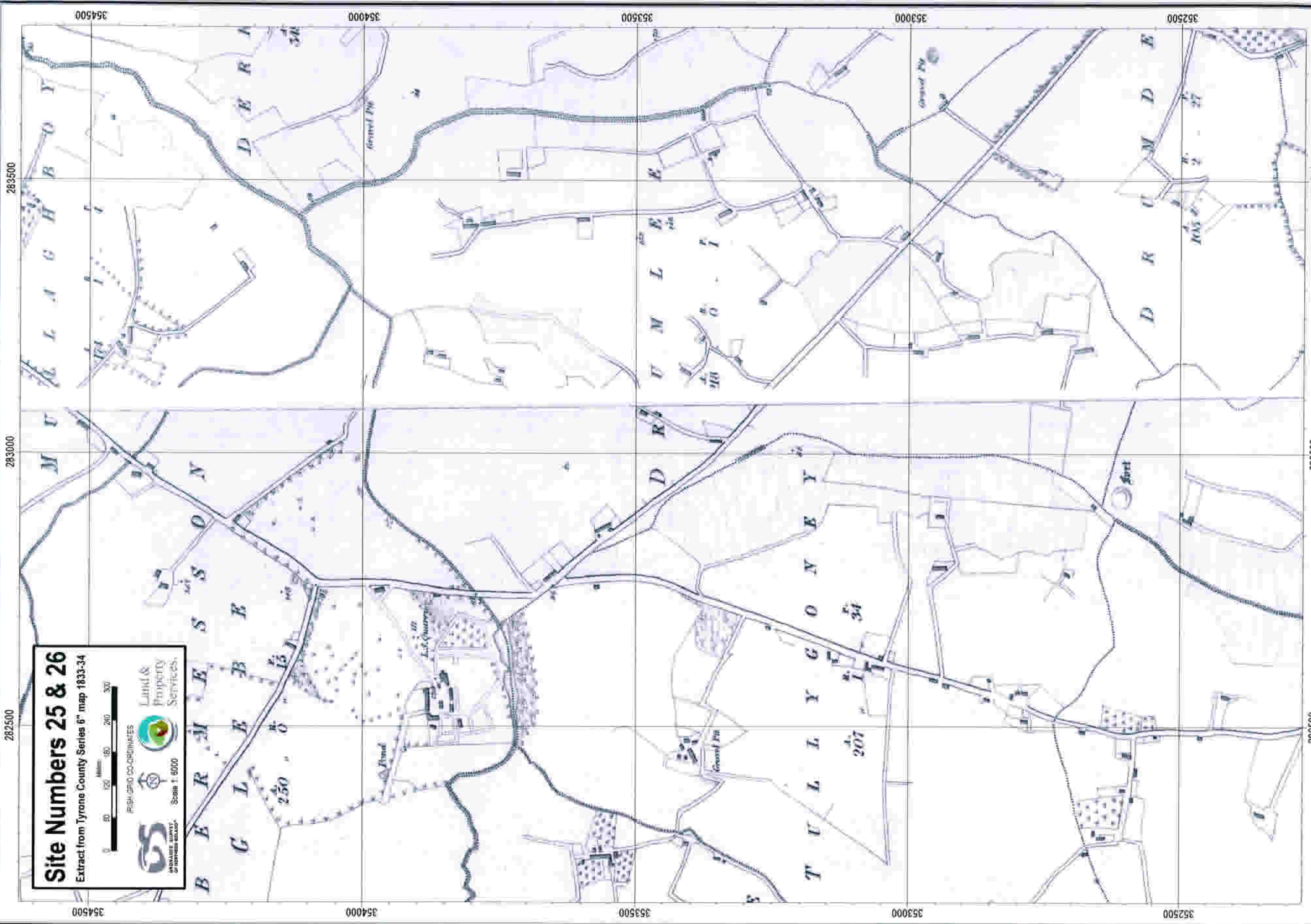


SCALE 1:2500

OFFICE RECORD

NOTE: This map is a reproduction of the original map on which it is based. It is not a substitute for the original map and should not be used for any purpose other than that for which it was prepared. The Ordnance Survey is not responsible for any loss or damage arising from the use of this map.

The representation on this map of a road, track or path is no evidence of a Right of Way. For explanation of Grid and referencing system see pamphlet issued free of charge. A Reference Card of Conventional Signs is published separately free of charge. Published by the Director General, Ordnance Survey, Southampton. Printed by the Ordnance Survey of Northern Ireland, Latta Drive, Belfast, 1976. © Crown Copyright.



Site Numbers 25 & 26

Extract from Tyrone County Series 6" map 1833-34



PUSH/GPIO CO-ORDINATES



Land & Property Services

INDUSTRIAL DIVISION OF NORTHERN IRELAND



Scale 1:8000

283500

283000

282500

354500

354000

353500

353000

352500

354500

354000

353500

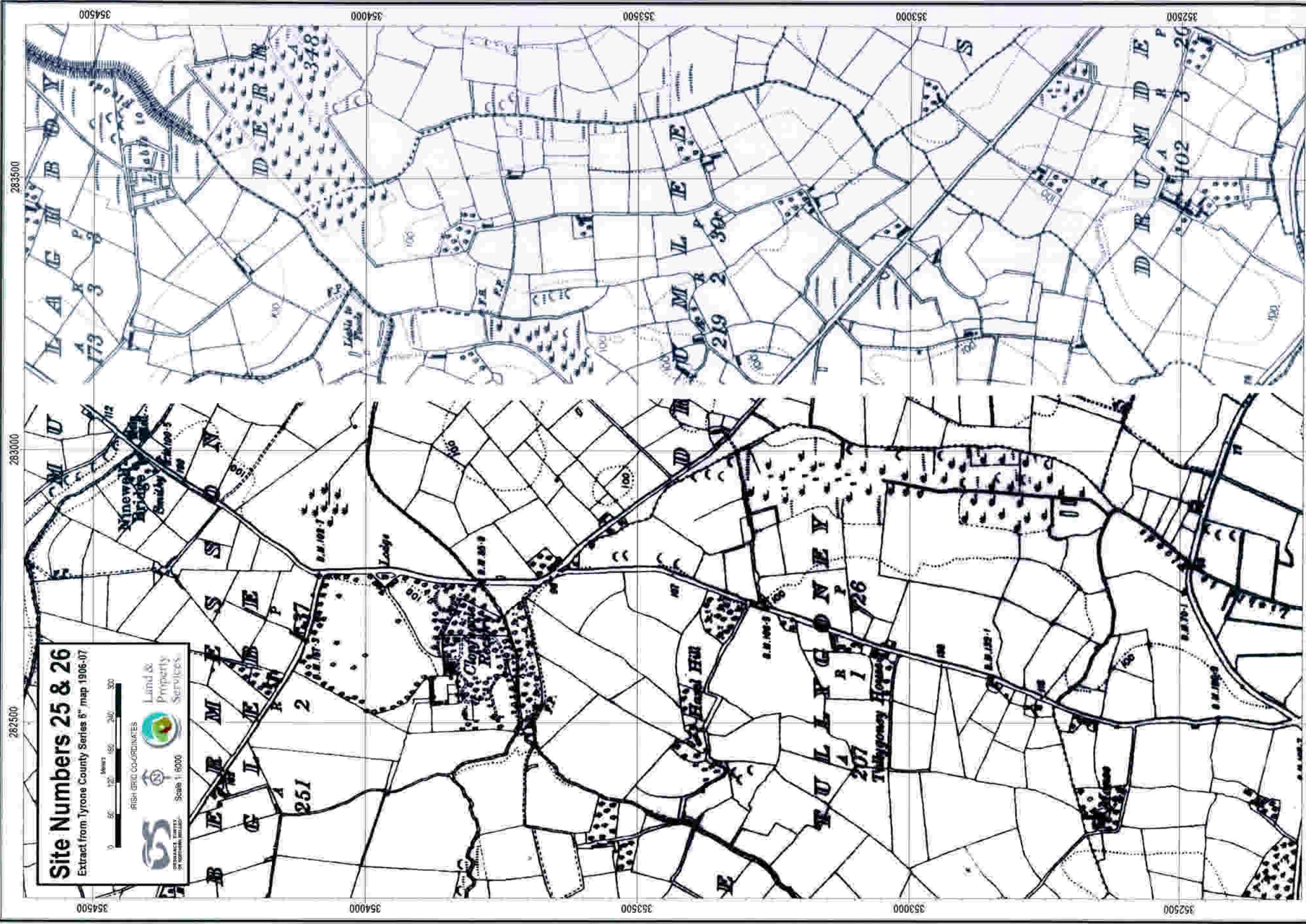
353000

352500


283500

283000

282500



Site Numbers 25 & 26
 Extract from Tyrone County Series 6" map 1906-07



IRISH GRID CO-ORDINATES
 Land & Property Services
 Scale 1:6000
 ORDNANCE SURVEY
 25th Anniversary 1999



Site Numbers 25 & 26

Extract from Tyrone County Series 6" map 1935



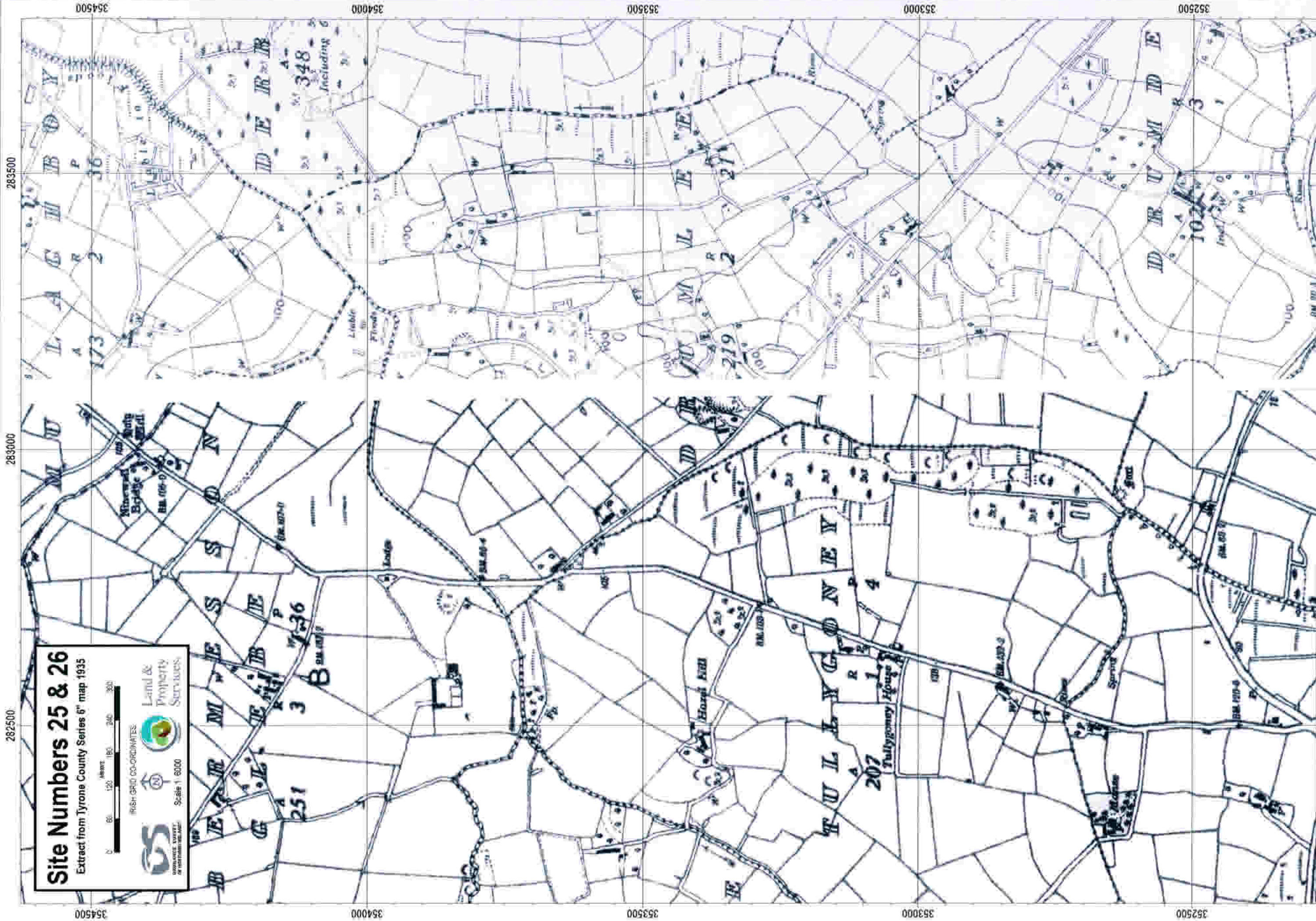
IRISH GRID CO-ORDINATES

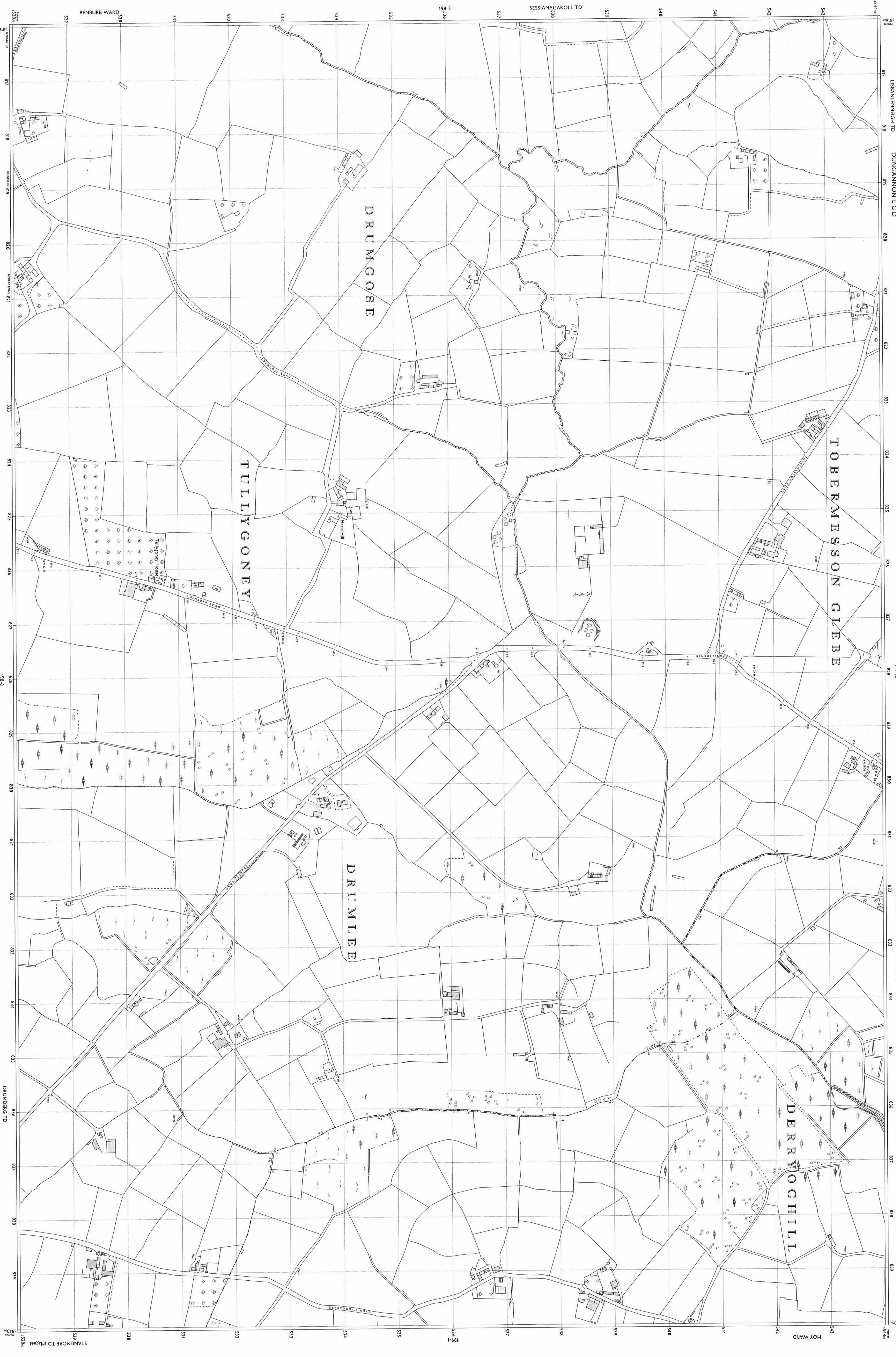


ORDNANCE SURVEY, IRISH GRID


Scale 1:6000

Land & Property Services





PLAN 198.4
 (GRID SQUARE H)
 Surveyed 1967 Revised 1977
 Levelled 1973
 Heights are given in metres above Mean Sea Level at Belfast
 To convert metres to feet, multiply by 3.281



NOTE
 This map is intended to be used in conjunction with the Ordnance Survey of Northern Ireland. It is not to be used as a substitute for the Ordnance Survey of Northern Ireland. The Ordnance Survey of Northern Ireland is published by the Ordnance Survey, Southampton. The Ordnance Survey of Northern Ireland is published by the Ordnance Survey, Southampton. The Ordnance Survey of Northern Ireland is published by the Ordnance Survey, Southampton.

Site Number 29

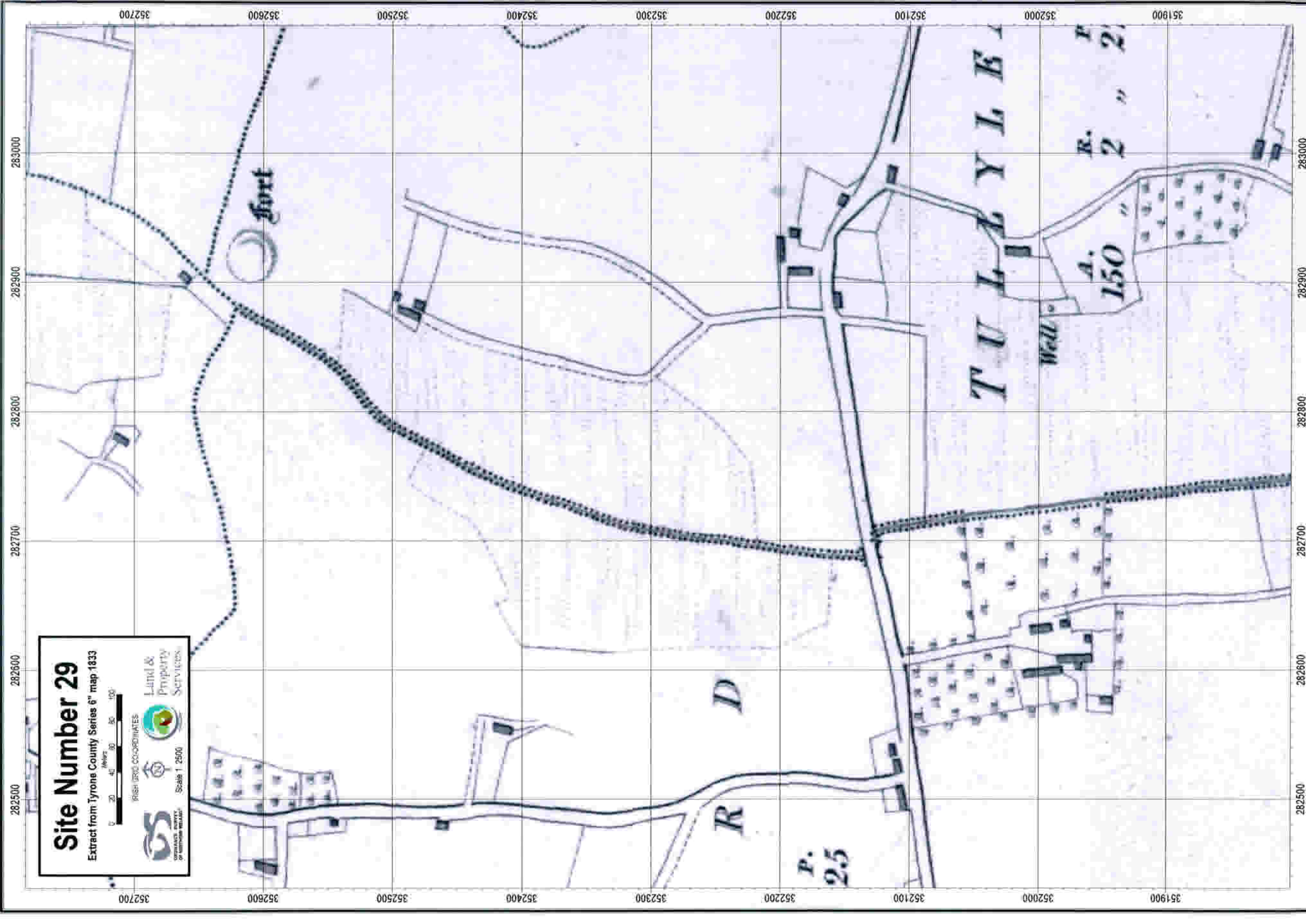
Extract from Tyrone County Series 6" map 1833



IRISH GRID CO-ORDINATES



Scale 1:2500





Land & Property Services
 CERTIFIED OSNI MAPPING
 Reference *FIELD TRACE 198-8*
 Scale *1:2500*
 Surveyed/Revised *1977*
 Authenticated *C. Allen*
 Crown Copyright © *2012*



ORDNANCE SURVEY
 OF NORTHERN IRELAND
 MAPPING